

- LEGEND:**
- WATER QUALITY MONITORING STATIONS
- COOLING WATER INTAKES**
- 01 WONG KONG CONVENTION AND EXHIBITION CENTRE EXTENSION
 - 02 TELECOM HOUSE AND ACADEMY 1 ON PEARLMAN AVENUE / SAITLWAY CENTRE
 - 03 WONG KONG CONVENTION AND EXHIBITION CENTRE PHASE 1
 - 04 NEW ECHO TOWER AND GREAT WALL CENTRE
 - 05 SUN HANG KAI CENTRE
 - 06 PROPOSED EXHIBITION STATION / WORLD TRADE CENTRE
 - 07 WINDSOR HOUSE
 - 08 CITY SQUARE
 - 09 PROVIDENT CENTRE
 - 102 PROPOSED HERPA EXTENSION
 - 103 SUN HANG KAI CENTRE / REPRODUCTION
 - 107 WINDSOR HOUSE / TEMPORARY REPRODUCTION
- WSD SALT WATER INTAKE**
- #201 WAN CHAI
 - #401 WAN CHAI REPRODUCTION
 - #501 CANTON SQUARE
 - #601 SA. SAN
 - #6210 CHA KWO LING
 - #6215 SA. SAN ISD
 - #6217 SCARLET BAY
 - #6219 SWIRE WAREHOUSE
 - #6220 KENNEDY TOWER

DESIGNATED PROJECT'S TOP	WORK CONTRACT	DESIGNATED PROJECT NUMBER	COMPLETION / COMMENCEMENT
SP1 - CENTRAL WAN CHAI STYASS WORKS INCLUDING 15 ROAD TUNNEL AND SLOPE ROADS	CEDD CONTRACT NO. HK/2009/04	SP1 - SP3 - SP6	APRIL 2010
SP2 - ROAD P2 AND OTHER ROADS (PRIMARY & DISTRICT DISTRIBUTION ROADS)	CEDD CONTRACT NO. HK/2009/03	SP1 - SP3 - SP5	APRIL 2010
SP3 - PERMANENT AND TEMPORARY ROAD MAINTENANCE WORKS INCLUDING ASSOCIATED DRAINAGE WORKS IN WAN CHAI DEVELOPMENT PHASE 1 (WSD) AREA	CEDD CONTRACT 3	SP1 - SP3	END 2011
SP4 - TEMPORARY BRIDGE-SHELTER 1 (SP4 NOT TO BE IMPLEMENTED)	CEDD CONTRACT 4	SP1 - SP3	END 2011
SP5 - WAN CHAI EAST SEWAGE DUTY ALL	CEDD CONTRACT 5	SP3	2010
SP6 - DISCREET FOR THE CROSS-HARBOUR WATER MAINS	HYD CONTRACT NO. HY/2009/11	SP3	18 AUGUST 2010
	HYD CONTRACT NO. HY/2009/15	SP1 - SP3	SEPTEMBER 2010
	HYD CONTRACT NO. HY/2009/16	SP1	OCTOBER 2010
	HYD CONTRACT NO. HY/2009/18	SP1	NOVEMBER 2010
	HYD CONTRACT 12	SP1 - SP3	MID 2010



CEDD 土木工程發展局
Civil Engineering and Development Department

WAN CHAI DEVELOPMENT PHASE II

WAN CHAI DEVELOPMENT PHASE II (WSD) CENTRE - SANITARY FITTING REVISIONS AND TESTING WORKS (STAGE 1)

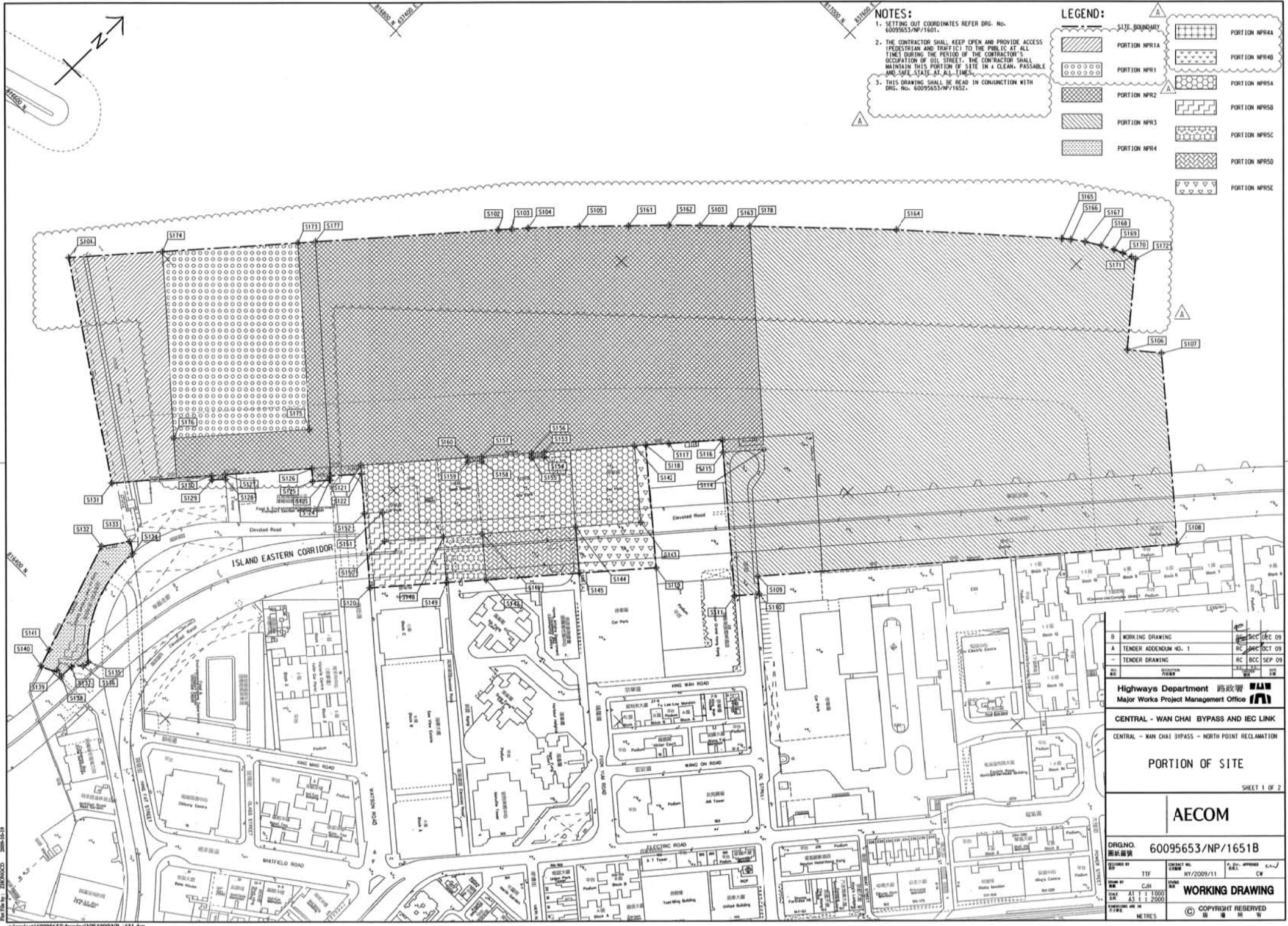
LOCATIONS OF WATER QUALITY MONITORING STATIONS

AECOM

PROJECT NUMBER: **60041297/C5/SK001**

DATE: 2010	SCALE: 1:10000	DATE: 2010	SCALE: 1:10000
BY: [Signature]	BY: [Signature]	BY: [Signature]	BY: [Signature]
CHECKED: [Signature]	CHECKED: [Signature]	CHECKED: [Signature]	CHECKED: [Signature]

© COPYRIGHT RESERVED



NOTES:
 1. SETTING OUT COORDINATES REFER DRG. No. 60095653/NP/1601.
 2. THE CONTRACTOR SHALL KEEP OPEN AND PROVIDE ACCESS (PEDESTRIAN AND TRAFFIC) TO THE PUBLIC AT ALL TIMES DURING THE PERIOD OF THE CONTRACTOR'S OCCUPATION OF DIL STREET. THE CONTRACTOR SHALL MAINTAIN THIS PORTION OF SITE IN A CLEAN, PASSABLE AND SAFE STATE AT ALL TIMES.
 3. THIS DRAWING SHALL BE READ IN CONJUNCTION WITH DRG. No. 60095653/NP/1652.

LEGEND:

[Dotted pattern]	PORTION NPR1	[Cross-hatch pattern]	PORTION NPR54
[Diagonal lines /]	PORTION NPR1A	[Diagonal lines \]	PORTION NPR55
[Vertical lines]	PORTION NPR2	[Horizontal lines]	PORTION NPR56
[Diagonal lines /]	PORTION NPR3	[Diagonal lines \]	PORTION NPR57
[Dotted pattern]	PORTION NPR4	[Cross-hatch pattern]	PORTION NPR58
[Diagonal lines /]	PORTION NPR5	[Diagonal lines \]	PORTION NPR59
[Diagonal lines /]	PORTION NPR6	[Diagonal lines \]	PORTION NPR60
[Diagonal lines /]	PORTION NPR7	[Diagonal lines \]	PORTION NPR61
[Diagonal lines /]	PORTION NPR8	[Diagonal lines \]	PORTION NPR62
[Diagonal lines /]	PORTION NPR9	[Diagonal lines \]	PORTION NPR63
[Diagonal lines /]	PORTION NPR10	[Diagonal lines \]	PORTION NPR64
[Diagonal lines /]	PORTION NPR11	[Diagonal lines \]	PORTION NPR65
[Diagonal lines /]	PORTION NPR12	[Diagonal lines \]	PORTION NPR66
[Diagonal lines /]	PORTION NPR13	[Diagonal lines \]	PORTION NPR67
[Diagonal lines /]	PORTION NPR14	[Diagonal lines \]	PORTION NPR68
[Diagonal lines /]	PORTION NPR15	[Diagonal lines \]	PORTION NPR69
[Diagonal lines /]	PORTION NPR16	[Diagonal lines \]	PORTION NPR70
[Diagonal lines /]	PORTION NPR17	[Diagonal lines \]	PORTION NPR71
[Diagonal lines /]	PORTION NPR18	[Diagonal lines \]	PORTION NPR72
[Diagonal lines /]	PORTION NPR19	[Diagonal lines \]	PORTION NPR73
[Diagonal lines /]	PORTION NPR20	[Diagonal lines \]	PORTION NPR74
[Diagonal lines /]	PORTION NPR21	[Diagonal lines \]	PORTION NPR75
[Diagonal lines /]	PORTION NPR22	[Diagonal lines \]	PORTION NPR76
[Diagonal lines /]	PORTION NPR23	[Diagonal lines \]	PORTION NPR77
[Diagonal lines /]	PORTION NPR24	[Diagonal lines \]	PORTION NPR78
[Diagonal lines /]	PORTION NPR25	[Diagonal lines \]	PORTION NPR79
[Diagonal lines /]	PORTION NPR26	[Diagonal lines \]	PORTION NPR80
[Diagonal lines /]	PORTION NPR27	[Diagonal lines \]	PORTION NPR81
[Diagonal lines /]	PORTION NPR28	[Diagonal lines \]	PORTION NPR82
[Diagonal lines /]	PORTION NPR29	[Diagonal lines \]	PORTION NPR83
[Diagonal lines /]	PORTION NPR30	[Diagonal lines \]	PORTION NPR84
[Diagonal lines /]	PORTION NPR31	[Diagonal lines \]	PORTION NPR85
[Diagonal lines /]	PORTION NPR32	[Diagonal lines \]	PORTION NPR86
[Diagonal lines /]	PORTION NPR33	[Diagonal lines \]	PORTION NPR87
[Diagonal lines /]	PORTION NPR34	[Diagonal lines \]	PORTION NPR88
[Diagonal lines /]	PORTION NPR35	[Diagonal lines \]	PORTION NPR89
[Diagonal lines /]	PORTION NPR36	[Diagonal lines \]	PORTION NPR90
[Diagonal lines /]	PORTION NPR37	[Diagonal lines \]	PORTION NPR91
[Diagonal lines /]	PORTION NPR38	[Diagonal lines \]	PORTION NPR92
[Diagonal lines /]	PORTION NPR39	[Diagonal lines \]	PORTION NPR93
[Diagonal lines /]	PORTION NPR40	[Diagonal lines \]	PORTION NPR94
[Diagonal lines /]	PORTION NPR41	[Diagonal lines \]	PORTION NPR95
[Diagonal lines /]	PORTION NPR42	[Diagonal lines \]	PORTION NPR96
[Diagonal lines /]	PORTION NPR43	[Diagonal lines \]	PORTION NPR97
[Diagonal lines /]	PORTION NPR44	[Diagonal lines \]	PORTION NPR98
[Diagonal lines /]	PORTION NPR45	[Diagonal lines \]	PORTION NPR99
[Diagonal lines /]	PORTION NPR46	[Diagonal lines \]	PORTION NPR100
[Diagonal lines /]	PORTION NPR47	[Diagonal lines \]	PORTION NPR101
[Diagonal lines /]	PORTION NPR48	[Diagonal lines \]	PORTION NPR102
[Diagonal lines /]	PORTION NPR49	[Diagonal lines \]	PORTION NPR103
[Diagonal lines /]	PORTION NPR50	[Diagonal lines \]	PORTION NPR104
[Diagonal lines /]	PORTION NPR51	[Diagonal lines \]	PORTION NPR105
[Diagonal lines /]	PORTION NPR52	[Diagonal lines \]	PORTION NPR106
[Diagonal lines /]	PORTION NPR53	[Diagonal lines \]	PORTION NPR107
[Diagonal lines /]	PORTION NPR54	[Diagonal lines \]	PORTION NPR108
[Diagonal lines /]	PORTION NPR55	[Diagonal lines \]	PORTION NPR109
[Diagonal lines /]	PORTION NPR56	[Diagonal lines \]	PORTION NPR110

B	WORKING DRAWING	11/09/09	09
A	TENDER ADDENDUM NO. 1	10/09/09	09
-	TENDER DRAWING	09/09/09	09

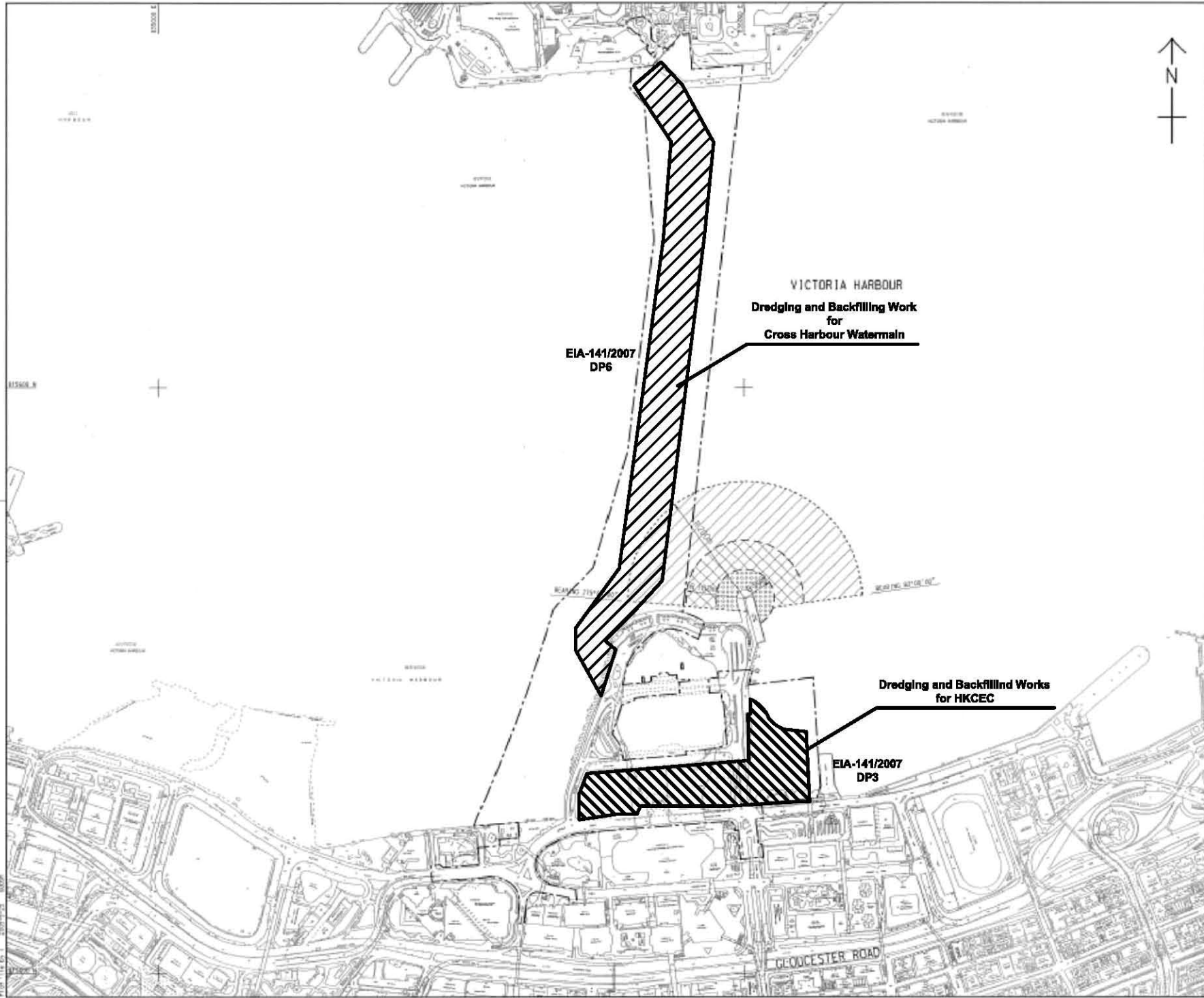
Highways Department 路政署
 Major Works Project Management Office

CENTRAL - WAN CHAI BYPASS AND IEC LINK
 CENTRAL - WAN CHAI BYPASS - NORTH POINT RECLAMATION

PORTION OF SITE
 SHEET 1 OF 2

AECOM

DRGNO.	60095653/NP/1651B
DESIGNED BY	TTF
CHECKED BY	CJH
DATE	11/09/09
SCALE	AS SHOWN
WORKING DRAWING	
COPYRIGHT RESERVED	



LOCATION PLAN
SCALE 1 : 5000

- NOTES:
1. ALL DIMENSIONS ARE IN METRES UNLESS OTHERWISE NOTED.
 2. THE RESTRICTION ZONE IS THIS DRAWING WILL COME INTO EFFECT AFTER THE OPERATION OF THE GOVERNMENT HULLING AT EDP/D/D/E LAST.

- LEGEND:
- CONTRACT BOUNDARY
 - [Hatched Box] WORKING RESTRICTION ZONE
 - [Cross-hatched Box] NAVIGATION AND WORKING RESTRICTION ZONE
 - [Dotted Box] WORKING BARGE, NAVIGATION AND WORKING RESTRICTION ZONE

TENDER ADDENDUM NO. 4	SEP 25, 2009
TENDER ADDENDUM NO. 1	SEP 25, 2009
TENDER DRAWING	SEP 25, 2009

CEDD 土木工程發展署
Civil Engineering and Development Department

WAN CHAI DEVELOPMENT PHASE II

WAN CHAI DEVELOPMENT PHASE II -
KONG KONG CONVENTION AND EXHIBITION CENTRE
**RESTRICTED ZONE FOR
CONSTRUCTION VESSELS**
(Contract no: HK/2009/01)

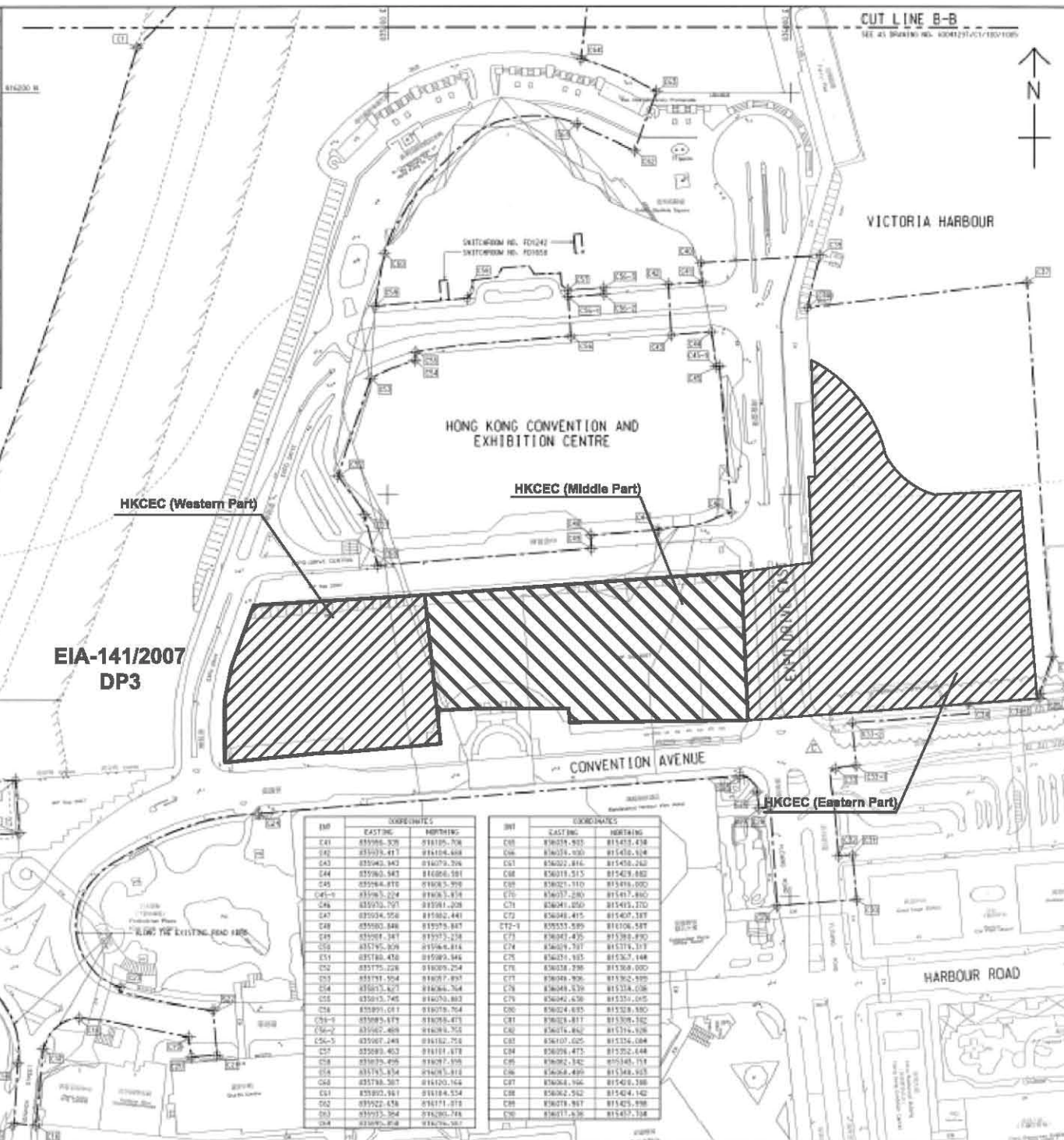
AECOM

DRGNO. 圖號	60041297/C1/100/1010B
DATE 日期	16/2009/01
SCALE 比例	AS 1:5000
COPYRIGHT RESERVED	



INSET 'A'
SCALE 1:1000

CENTRAL DISTRICT



EIA-141/2007
DP3

INT	COORDINATES	
	EASTING	NORTHING
C41	835986.528	818125.708
C42	835973.417	818104.468
C43	835963.943	818079.706
C44	835963.543	818086.581
C45	835964.818	818083.528
C46	835963.524	818083.514
C46	835953.757	818081.208
C47	835954.956	818082.441
C48	835960.846	818075.887
C49	835961.347	818073.238
C50	835956.828	818066.814
C51	835948.478	818080.846
C52	835975.226	818089.224
C53	835971.504	818077.897
C54	835973.627	818084.764
C55	835973.745	818079.883
C56	835991.071	818078.764
C56-1	835993.679	818078.873
C56-2	835982.468	818078.765
C56-3	835987.248	818182.758
C57	835983.463	818181.878
C58	835978.496	818077.198
C59	835978.574	818083.818
C60	835978.587	818120.744
C61	835993.881	818184.524
C62	835923.434	818171.812
C63	835973.584	818280.748
C64	835973.818	818276.507

INT	COORDINATES	
	EASTING	NORTHING
C65	836028.933	818473.438
C66	836034.030	818473.614
C67	836022.816	818473.240
C68	836019.515	818473.882
C69	836023.110	818474.000
C70	836027.289	818471.880
C71	836041.050	818493.270
C72	836048.415	818487.187
C72-1	835555.589	818106.587
C73	836047.435	818383.890
C74	836049.797	818374.107
C75	836024.185	818323.148
C76	836038.298	818308.000
C77	836048.906	818362.898
C78	836048.439	818334.038
C79	836042.630	818331.045
C80	836024.635	818328.880
C81	836028.417	818308.182
C82	836024.882	818378.148
C83	836107.025	818326.084
C84	836098.473	818322.444
C85	836092.342	818348.714
C86	836084.499	818348.925
C87	836084.196	818348.388
C88	836082.512	818348.142
C89	836078.987	818345.898
C90	836077.630	818347.198

CUT LINE B-B
SEE AT DRAWING NO. A00025/C1/100/1006



KEY PLAN
SCALE 1:10000

NOTE:
1. FOR NOTES & LEGEND, REFER TO DRAWING NO. A00025/C1/100/1006.

INT	COORDINATES	
	EASTING	NORTHING
C1	836875.285	818222.551
C2	836875.271	818222.299
C3	836874.561	818224.425
C4	836871.020	818231.814
C5	836882.482	818229.522
C6	836881.584	818218.612
C7	836886.545	818215.197
C8	836886.191	818217.147
C9	836886.433	818232.247
C10	836891.082	818207.050
C11	836885.389	818208.075
C12	836877.486	818208.107
C13	836923.468	818204.817
C14	836886.433	818217.122
C15	836874.285	818222.550
C16	836875.195	818222.525
C17	836886.191	818234.441
C18	836846.035	818238.816
C19	836871.421	818250.587
C20	836902.537	818220.881
C21	836915.285	818271.484
C22	836913.183	818282.543
C23	836827.086	818298.074
C24	836926.984	818283.670
C25	836915.280	818280.251
C26	836881.447	818272.286
C27	836904.605	818243.896
C28	836906.218	818244.445
C29	836901.523	818250.380
C30	836883.781	818258.447
C31	836831.216	818228.470
C32	836824.142	818225.117
C33	836821.081	818230.482
C34	836826.290	818234.700
C35	836827.428	818232.056
C36	836808.187	818248.280
C37	836824.812	818248.081
C38	836824.747	818232.055
C39	836828.850	818219.194
C40	836819.190	818228.037
C41	836828.810	818237.295
C42	836816.906	818239.080
C43	836825.682	818215.512

C	TENDER ADDENDUM NO.4	SHEN JYL DEP C8
B	TENDER ADDENDUM NO.2	SHEN JYL DEP C8
A	TENDER ADDENDUM NO.1	SHEN JYL DEP C8
-	TENDER DRAWING	SHEN JYL DEP C8
20	2009	SEP 08

土木工程師學會
Civil Engineering and
Development Department

WAN CHAI DEVELOPMENT PHASE II

WAN CHAI DEVELOPMENT PHASE II -
CONTRACT NO. HK/2009/01
HONG KONG CONVENTION AND EXHIBITION CENTRE

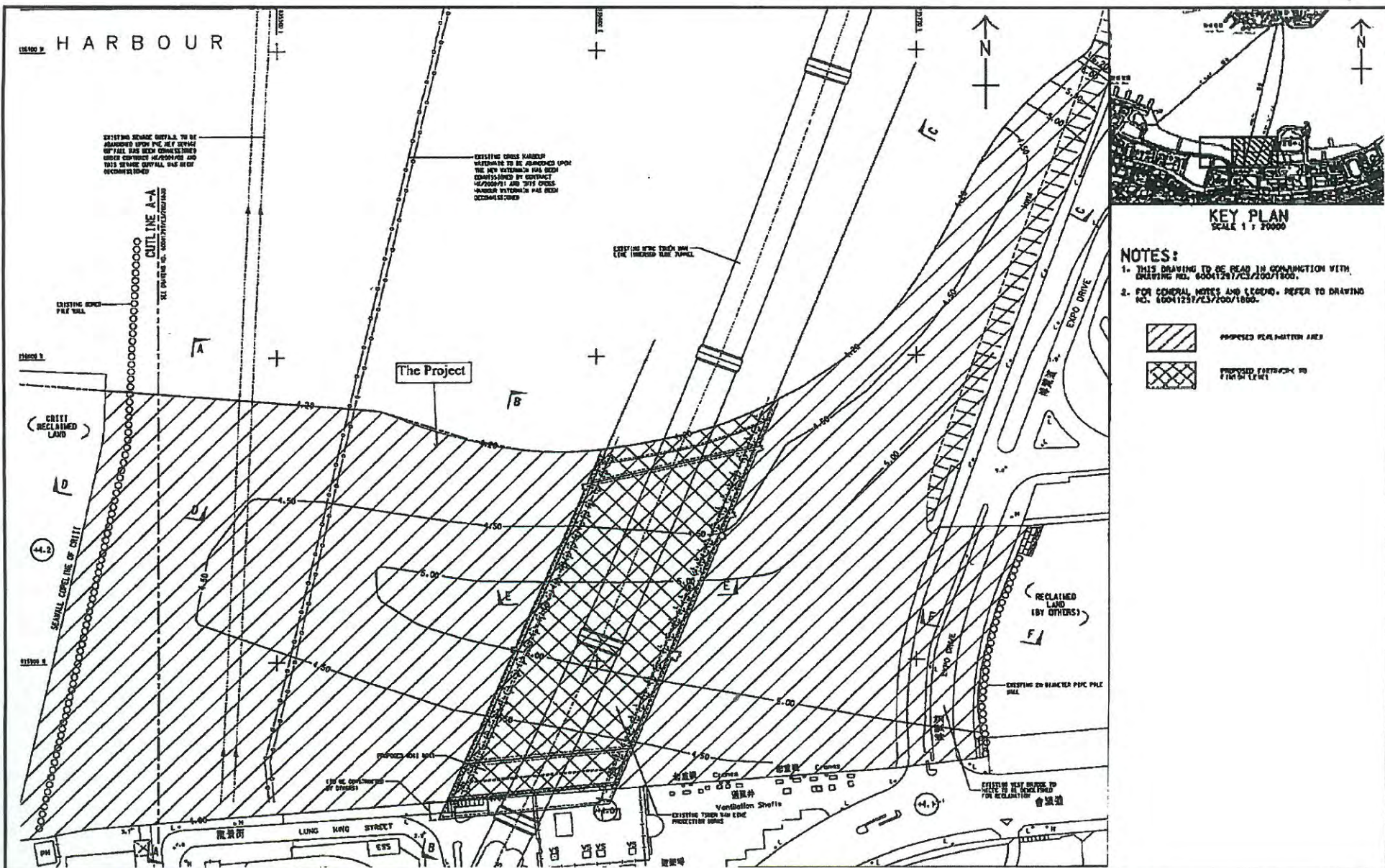
SITE BOUNDARY
SETTING OUT PLAN
(Contract no. Hk/2009/01)

AECOM

DRGNO.
圖號: 60041297/C1/100/1006C

SCALE	1:1000	DATE	2009/01	PROJECT	PM
DESIGNED BY	HSY	CHECKED BY	HSY	DATE	2009/01
DRAWN BY	HSY	DATE	2009/01	PROJECT	PM
SCALE	1:1000	DATE	2009/01	PROJECT	PM

© COPYRIGHT RESERVED

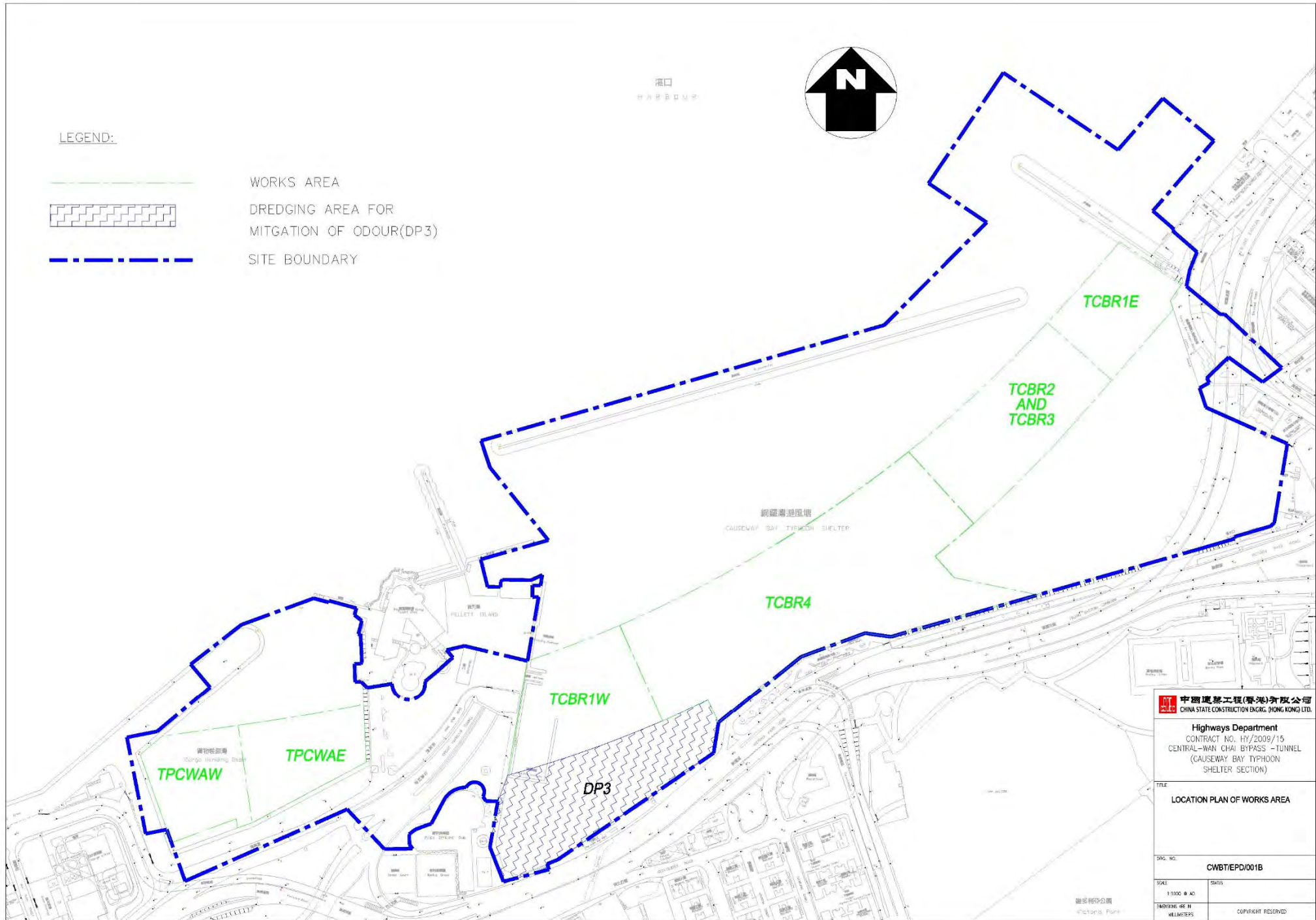


Project Title: Wan Chai Development Phase II – Central Wan Chai Bypass at Wan Chai West (Contract No. HK/2012/08) – Marine Works
工程項目名稱: 灣仔發展計劃第二期 - 中環灣仔繞道-灣仔西段(合約編號:HK/2012/08)-海事工程
Environmental Permit No. : FEP-06/356/2009
環境許可證編號 : FEP-06/356/2009

Figure 1b : General Layout of the Project
圖 1b : 工程項目佈局圖

(This figure was prepared based on Figure 1b of Application for Further Environmental Permit (Application No.: FEP 145/2013))
 (本圖是根據申請新的環境許可證(申請書編號 FEP-145/2013) 圖 1b 編製)





中國建築工程(香港)有限公司
CHINA STATE CONSTRUCTION ENG'G. (HONG KONG) LTD.

Highways Department
CONTRACT NO. HY/2009/15
CENTRAL-WAN CHAI BYPASS - TUNNEL
(CAUSEWAY BAY TYPHOON
SHELTER SECTION)

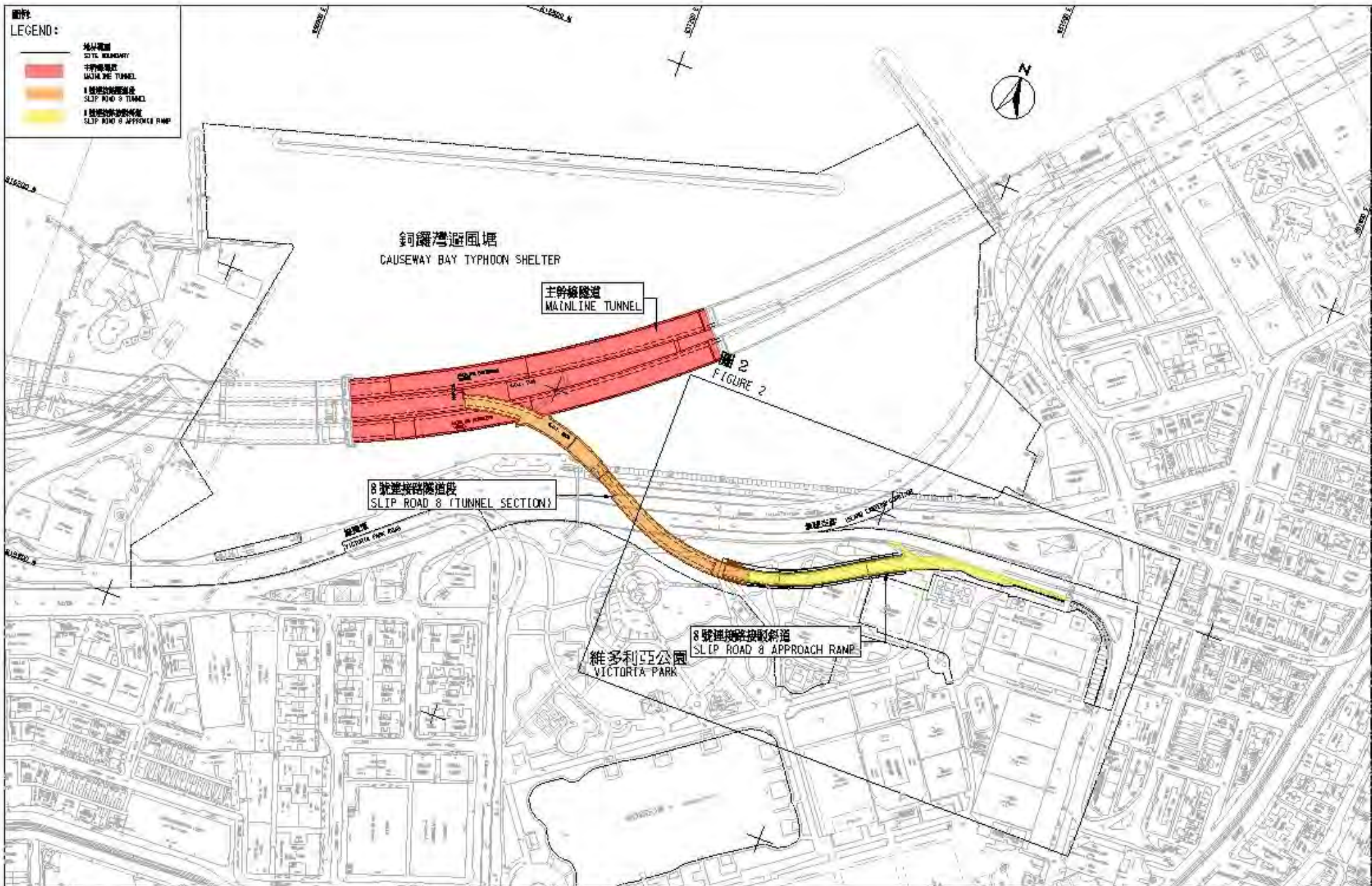
FILE
LOCATION PLAN OF WORKS AREA

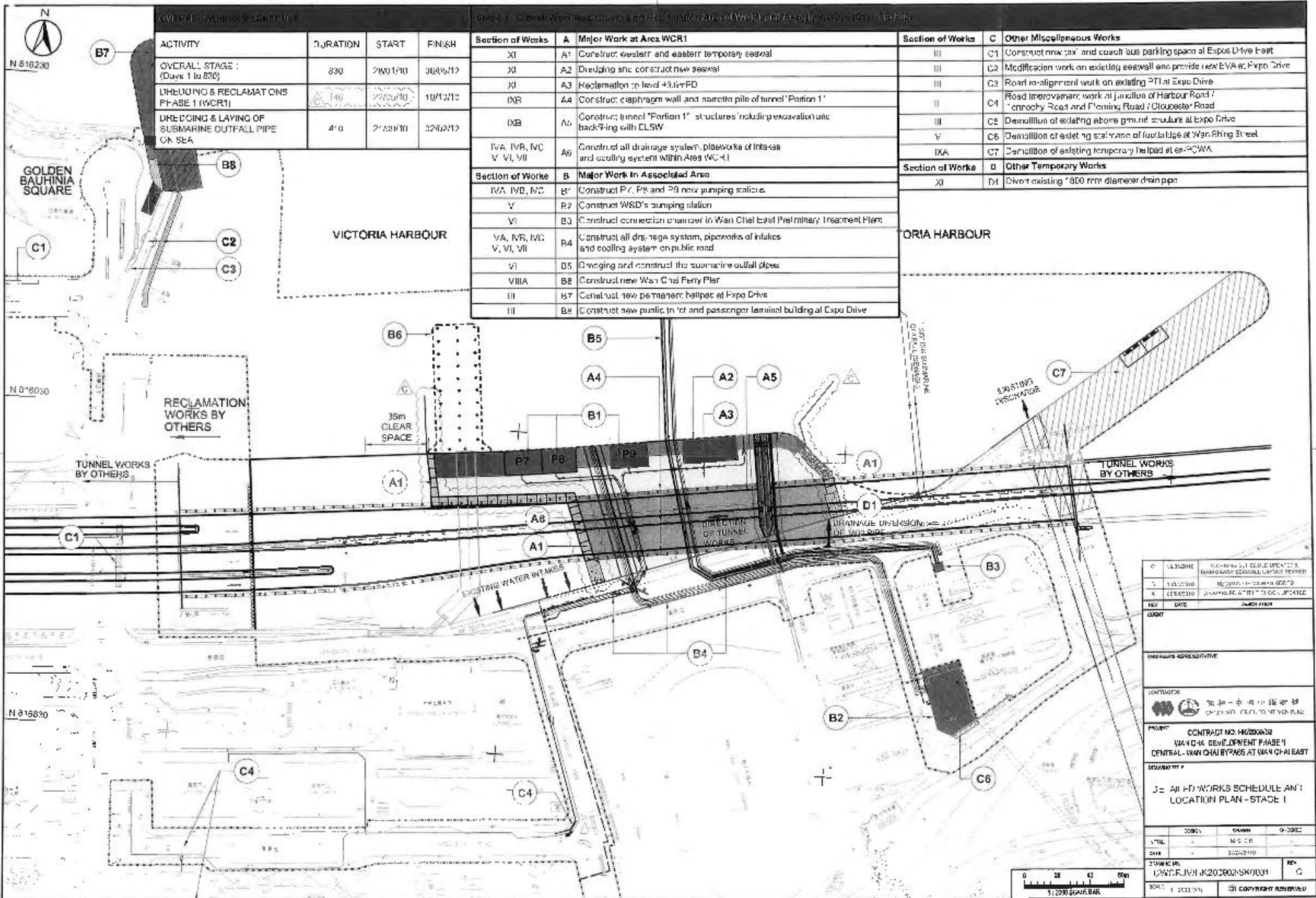
DRG. NO.
CWBT/EPD/001B

SCALE
1:1000 @ A0

DATE
MAY 2012

INDICATED IN METERS
COPYRIGHT RESERVED





OVERALL WORK SCHEDULE

ACTIVITY	DURATION	START	FINISH
OVERALL STAGE I (Days 1 to 830)	830	28/01/10	30/06/12
DREDGING & RECLAMATIONS PHASE I (WCR1)	140	22/05/10	18/10/10
DREDGING & LAYING OF SUBMARINE OUTFALL PIPE ON SEA	40	27/08/10	30/09/10

Stage I - Other Works in Area A on Reclamation Area and WCR1 and Associated Area (Days 1 to 830)

Section of Works	A Major Work at Area WCR1	Section of Works	C Other Miscellaneous Works
XI	A1 Construct western and eastern temporary seawall	III	C1 Construct new and coach bus parking space at Expo Drive East
XI	A2 Dredging and construct new seawall	III	C2 Modification work on existing seawall and provide new EVA at Expo Drive
XI	A3 Reclamation to level +3.5m PD	III	C3 Road re-alignment work on existing PTI at Expo Drive
IXB	A4 Construct diaphragm wall and concrete pile of tunnel 'Portion 1'	II	C4 Road improvement work at junction of Harbour Road / canopy Road and Fleming Road / Gloucester Road
IXB	A5 Construct tunnel 'Portion 1' structures including excavation and backfilling with CLSW	III	C5 Demolition of existing above ground structure at Expo Drive
IVA, IVB, IVC, V, VI, VII	A6 Construct all drainage system, pipeworks of intakes and cooling system within Area WCR1	V	C6 Demolition of existing staircase of footbridge at Wan Shing Street
IXA	A7 Demolition of existing temporary helped at ex-SCWA	IXA	C7 Demolition of existing temporary helped at ex-SCWA
Section of Works	B Major Work in Associated Area	Section of Works	D Other Temporary Works
IVA, IVB, IVC	B1 Construct P7, P8 and P9 new pumping station	XI	D1 Divert existing 1800 mm diameter drain pipe
V	B2 Construct WSD's pumping station		
VI	B3 Construct connection chamber in Wan Chai East Preliminary Treatment Plant		
VA, IVB, IVC, V, VI, VII	B4 Construct all drainage system, pipeworks of intakes and cooling system on public road		
VI	B5 Dredging and construct the submarine outfall pipes		
VIII A	B6 Construct new Wan Chai Ferry Pier		
III	B7 Construct new permanent hallpact at Expo Drive		
III	B8 Construct new public transit and passenger terminal building at Expo Drive		

1	04/03/2010	04/03/2010	04/03/2010
2	04/03/2010	04/03/2010	04/03/2010
3	04/03/2010	04/03/2010	04/03/2010
4	04/03/2010	04/03/2010	04/03/2010
5	04/03/2010	04/03/2010	04/03/2010
6	04/03/2010	04/03/2010	04/03/2010
7	04/03/2010	04/03/2010	04/03/2010
8	04/03/2010	04/03/2010	04/03/2010
9	04/03/2010	04/03/2010	04/03/2010
10	04/03/2010	04/03/2010	04/03/2010

CONTRACT NO. HZ000002
 WAH-14 DEVELOPMENT PHASE I
 CENTRAL WAN CHAI BYPASS AT WAN CHAI EAST
 J3 - ALL PD WORKS SCHEDULE AND LOCATION PLAN - STAGE I

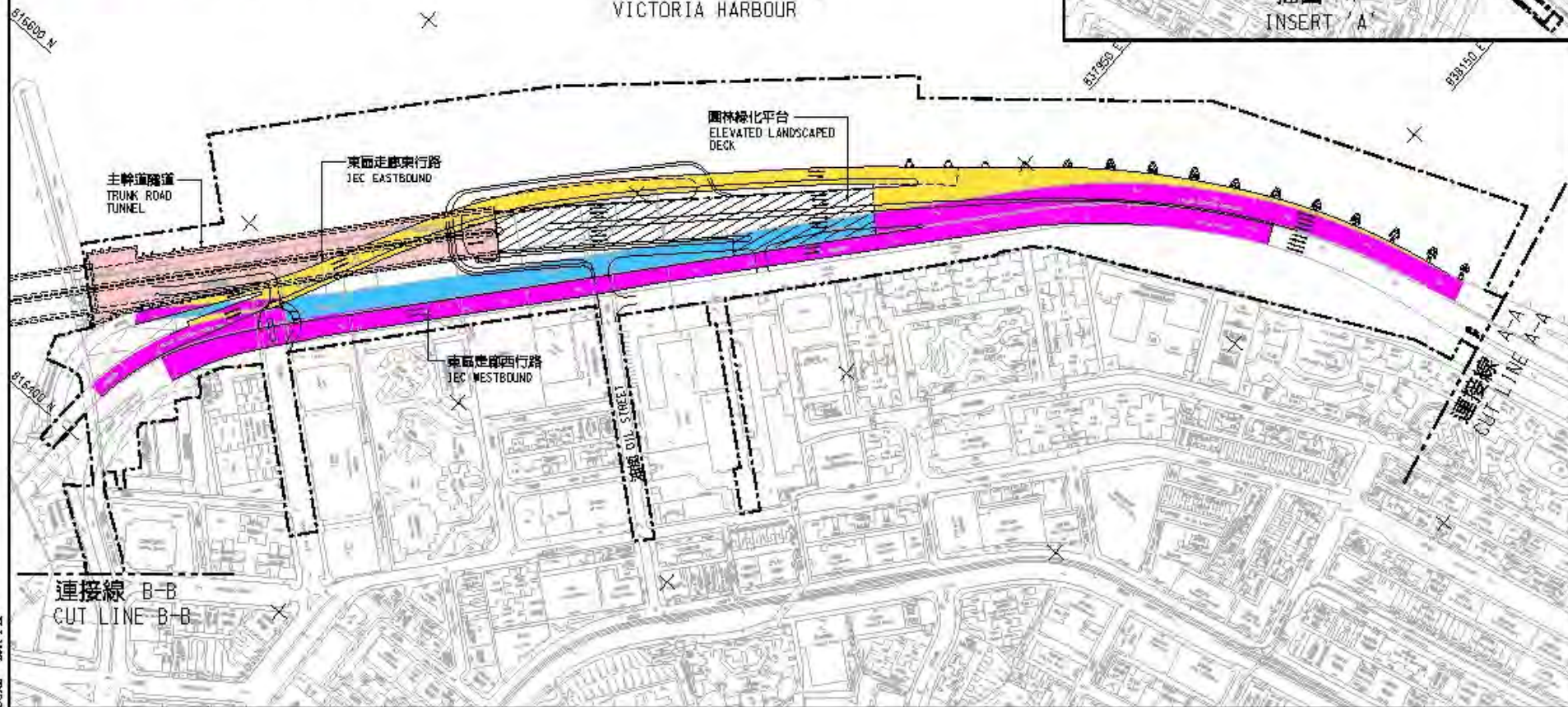
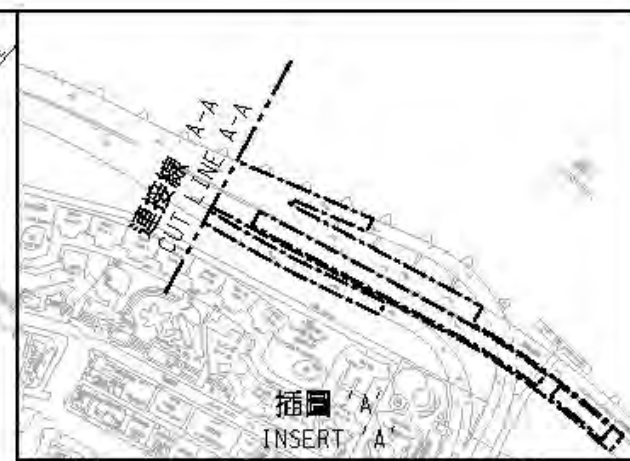
SCALE: 1:200 GRAPHIC SCALE
 DATE: 4/03/2010
 DRAWN BY: J3/03/2010
 CHECKED BY: J3/03/2010
 APPROVED BY: J3/03/2010

圖例：
LEGEND:

-  地界範圍
SITE BOUNDARY
-  園林綠化平台
LANDSCAPED DECK
-  主幹道隧道
TRUNK ROAD TUNNEL
-  擬議高架道路
PROPOSED ELEVATED CARRIAGEWAY
-  現有高架行車道將予拆卸
EXISTING ELEVATED CARRIAGEWAY TO BE DEMOLISHED
-  現有高架行車道將予拆卸及重建
EXISTING ELEVATED CARRIAGEWAY TO BE DEMOLISHED AND RECONSTRUCTED



維多利亞海港
VICTORIA HARBOUR



合約編號 HY/2009/19 - 中環灣仔繞道 - 北角段隧道及東區走廊連接路

CONTRACT NO. HY/2009/19 - CENTRAL-WAN CHAI BYPASS - TUNNEL (NORTH POINT SECTION) AND ISLAND EASTERN CORRIDOR LINK

SCALE 1 : 3000